



met.ie

The Irish Meteorological Service Online

26 November 2006 Donegal Moderate Search:

[Home](#) - [Climate](#) - [30 Year Averages](#) - Malin Head

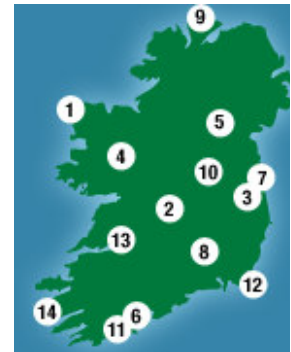
Forecasts

- [National](#)
- [Regional](#)
- [Sea Area](#)
- [Coastal](#)
- [Reports & Sea Crossing Forecast](#)
- [Inland Lakes](#)
- [Atlantic Charts](#)
- [3 Hour](#)

30 Year Averages

Please choose a 30 year average report from any station by clicking on the map or one of the links below:

- | | |
|----------------------------------|------------------------------------|
| 1 Belmullet | 8 Kilkenny |
| 2 Birr | 9 Malin Head |
| 3 Casement | 10 Mullingar |
| 4 Claremorris | 11 Roches Point |
| 5 Clones | 12 Rosslare |
| 6 Cork Airport | 13 Shannon Airport |
| 7 Dublin Airport | 14 Valentia |



Latest Weather

- [Latest Reports](#)
- [Buoy Reports](#)
- [Rainfall Radar](#)
- [Yesterday's Weather](#)
- [Agricultural Data](#)
- [Soil Moisture Deficits](#)
- [Valentia Observatory Tephigram](#)

MALIN HEAD

monthly and annual mean and extreme values

1961-1990

TEMPERATURE *jan feb mar apr may jun jul aug sep oct nov dec year*
(degrees Celsius)

Satellites

mean daily max. 7.6 7.5 8.7 10.3 12.7 15.0 16.2 16.6 15.3 13.0 9.8 8.4 **11.8**

- [Ireland - IR](#)
- [Ireland - Vis](#)
- [Europe Nth Atlantic - IR](#)
- [Europe Nth Atlantic - Vis](#)
- [Full Disk - IR](#)
- [Full Disk - Vis](#)

mean daily min. 3.2 2.9 3.7 5.0 7.1 9.6 11.4 11.4 10.1 8.3 5.2 4.2 **6.8**

mean 5.4 5.2 6.2 7.6 9.9 12.3 13.8 14.0 12.7 10.7 7.5 6.3 **9.3**

absolute max. 13.9 13.8 19.0 19.5 24.7 25.0 27.0 25.3 23.2 19.6 16.0 15.1 **27.0**

Climate

absolute min. -6.2 -6.2 -4.4 -1.8 -0.5 2.6 5.6 5.2 2.0 1.0 -2.5 -5.5 **-6.2**

- [Climate of Ireland](#)
- [Temperature](#)
- [Sunshine](#)
- [Rainfall](#)
- [Wind](#)

mean no. of days with air frost 3.4 3.3 1.6 0.4 0.0 0.0 0.0 0.0 0.0 0.0 0.4 1.8 **11.0**

- [Climate Prediction](#) *mean no. of days* 9.6 9.8 7.4 4.3 1.0 0.0 0.0 0.0 0.1 0.3 3.7 6.7 **42.9**
- [Climate Averages & Extremes](#) *with ground frost*
- [Weather Summaries](#) **RELATIVE HUMIDITY (%)**
- [Monthly Data](#)
- [Daily Data](#)
- [Climate Products](#) *mean at 0900UTC* 83 82 81 79 79 81 84 84 83 83 82 83 **82**
- [Climate Data & Information](#) *mean at 1500UTC* 80 77 76 76 76 78 80 79 78 78 79 81 **78**

[Marine](#)

- [Marine Unit](#) **SUNSHINE**
- [Marine Forecast](#) *(hours)*
- [Sea Area Forecast](#) *mean daily* 1.2 2.2 3.1 5.1 6.2 5.7 4.3 4.3 3.5 2.4 1.5 0.9 **3.4**
- [Marine Climatology](#) *duration*
- [Marine Observations](#) *greatest daily* 7.5 9.2 11.1 14.1 15.5 16.2 16.1 14.8 11.9 9.4 7.6 6.7 **16.2**
- [Marine Observations](#) *duration*

[Agriculture & Environment](#)

- [Agricultural Services](#) *mean no. of days* 11 7 6 3 2 2 3 3 4 6 8 12 **67**
- [Environmental Services](#) *with no sun*

[Aviation](#)

RAINFALL (mm)

- [Aviation Services](#) *mean monthly total* 114.4 76.3 85.9 58.4 59.2 64.4 72.4 91.3 102.1 118.0 114.9 103.2 **1060.**
- [Casement Aerodrome](#) *greatest daily total* 36.9 24.1 26.3 36.1 29.8 32.5 26.2 41.5 53.5 63.2 56.1 33.5 **63.2**
- [Cork Airport](#)
- [Dublin Airport](#)
- [Knock Airport](#) *mean no. of days* 22 17 21 17 17 18 19 20 21 22 22 23 **237**
- [Shannon Airport](#) *with >= 0.2mm*

- [Forecasting Division](#) *mean no. of days* 19 13 16 12 12 13 13 15 16 18 18 18 **182**
- [General Forecasting](#) *with >= 1.0mm*
- [Ground Based Data](#) *mean no. of days* 9 6 7 4 4 4 5 6 7 8 8 7 **76**
- [Space Based Data](#) *with >= 5.0mm*
- [Sea Based Data](#) **WIND (knots)**
- [HQ](#)

- [IT Operations](#)
- [CAFO Operations](#)
- [Forecasters](#)
- [Media](#)

<i>mean monthly speed</i>	19.0	18.4	17.9	15.1	14.2	13.2	13.2	13.2	15.7	17.5	18.3	19.0	16.3
<i>max. gust</i>	91	86	90	69	71	74	74	67	98	76	76	88	98

About Us

- [Mission Statement](#)
- [Our History](#)
- [Met Éireann Structure](#)
- [Weather Observing Stations](#)
- [Valentia Observatory](#)
- [Weatherdial](#)

<i>max. mean 10-minute speed</i>	64	57	67	47	49	52	55	45	66	57	56	59	67
<i>mean no. of days with gales</i>	11.2	8.6	8.0	3.4	2.3	1.3	0.8	1.5	3.8	6.7	8.7	9.7	66.0
WEATHER <i>(mean no. of days with...)</i>													

Publications

[Conversions Site](#)
[Map Links](#) [FAQ](#)
[Contact Us](#)



[Vacancies](#)
[mobile.met.ie](#)
[Privacy Statement](#)
[Print this Webpage](#)

<i>snow or sleet</i>	6.6	6.0	4.6	2.4	0.2	0.0	0.0	0.0	0.0	0.1	1.9	3.9	25.8
<i>snow lying at 0900UTC</i>	0.9	1.0	0.5	0.1	0.0	0.0	0.0	0.0	0.0	0.0	0.0	0.8	3.3
<i>hail</i>	8.6	5.8	7.9	4.7	1.9	0.4	0.1	0.1	0.6	3.1	7.9	7.3	48.4
<i>thunder</i>	0.6	0.4	0.4	0.3	0.4	0.8	0.6	0.4	0.4	0.6	0.6	0.6	5.9
<i>fog</i>	0.4	0.5	0.7	1.9	1.0	2.0	2.2	1.3	0.6	0.4	0.2	0.4	11.8

MET ÉIREANN, Glasnevin Hill, Dublin 9, Ireland Tel: +353-1-8064200 Fax: +353-1-8064247

© The material on this site is Met Éireann copyright. The name Met Éireann and the Met Éireann logo are registered trademarks.

Times indicated in forecasts and reports may be local or UTC.



[Site Design and Development by FUSIO](#)